






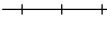





# Mill Creek Watershed

## Sub-Watershed 05030103080010

### Lakes and Reservoirs

#### Legend

-  Lake, Reservoir or other Open Water
-  Stream
-  County Boundary
-  Political Boundary
-  Limited Access Highway
-  U.S. Highway
-  State Highway
-  Railroad
-  Cemetery
-  Park



Prepared by: The Center for  
Urban and Regional Studies  
Youngstown State University  
Source: Mahoning County  
Enterprise GIS Files, US EPA,  
ODNR, US Census Bureau  
TIGER Files  
2.7.07