







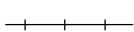


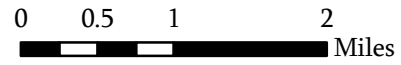
Mill Creek Watershed




Sub-Watershed 05030103080010

Qualitative Habitat Evaluation Index (QHEI) Scores - Total

Legend

-  0 - 2 (Poor)
-  3 - 5 (Moderate)
-  6 - 7 (Excellent)
-  County Boundary
-  Political Boundary
-  Limited Access Highway
-  U.S. Highway
-  State Highway
-  Railroad



 Prepared by: The Center for
 Urban and Regional Studies
 Youngstown State University
 Source: Mahoning County
 Enterprise GIS Files, US EPA,
 ODNR, US Census Bureau
 TIGER Files, YSU Engineering
 2.8.07