







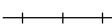


Mill Creek Watershed


Sub-Watershed 05030103080010

Riparian Forested Areas



Legend

-  Riparian Forested Area
-  County Boundary
-  Political Boundary
-  Limited Access Highway
-  U.S. Highway
-  State Highway
-  Railroad
-  Open Water
-  Stream



Prepared by: The Center for
Urban and Regional Studies
Youngstown State University
Source: Mahoning County
Enterprise GIS Files, US EPA,
ODNR, US Census Bureau
TIGER Files
2.7.07