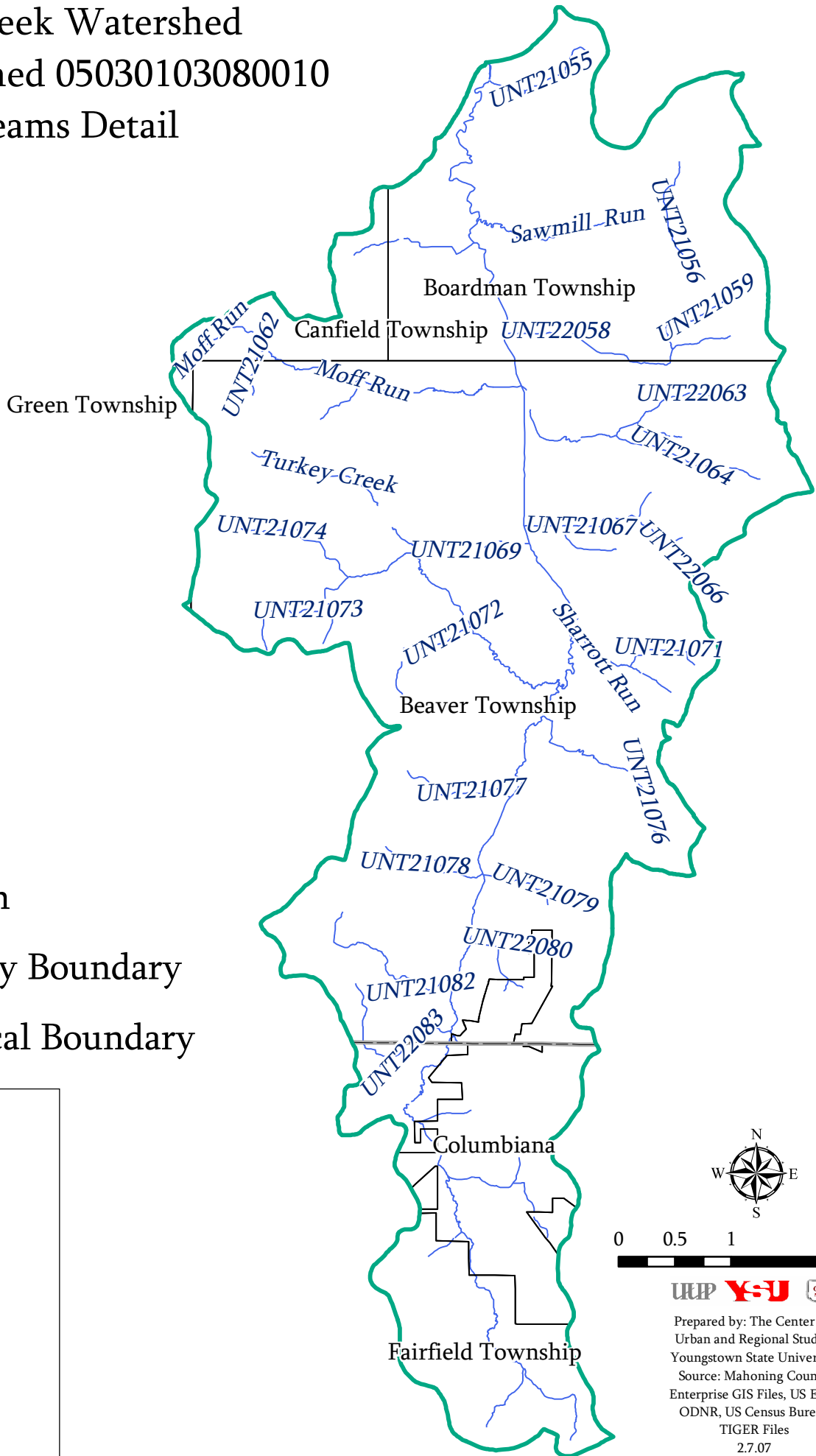





Mill Creek Watershed


Sub-Watershed 05030103080010




Streams Detail



Legend

-  Stream
-  County Boundary
-  Political Boundary



 Prepared by: The Center for
 Urban and Regional Studies
 Youngstown State University
 Source: Mahoning County
 Enterprise GIS Files, US EPA,
 ODNr, US Census Bureau
 TIGER Files
 2.7.07